








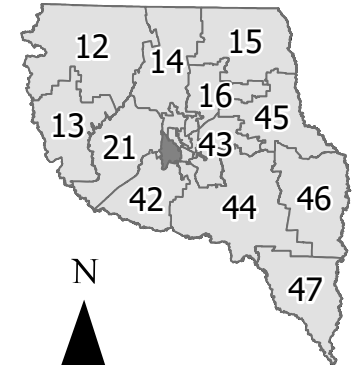


# NACOGDOCHES COUNTY

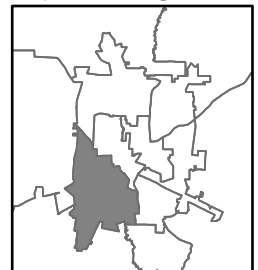
**VOTING PRECINCT 26**  
**PERRITTE MEMORIAL UNITED**  
**METHODIST CHURCH**  
**1025 DURST ST**  
**NACOGDOCHES, TX 75964**

## Legend

-  City
-  PRIVATE ROAD
-  CITY STREET
-  COUNTY ROAD
-  FARM TO MARKET
-  STATE HIGHWAY
-  US HIGHWAY
-  Railroads
-  Perritte Memorial UMC



City of Nacogdoches



This information is provided by the Nacogdoches County 911 Addressing Coordinator with the information in the Nacogdoches County 911 Addressing database. This data, however, is provided without guarantee of accuracy of data. It is not intended to imply property ownership. It is not intended to imply legal or contractual obligations in any respect; it is not an express or implied warranty.

Data Sources:  
 City of Nacogdoches, Engineering Department  
 Nacogdoches County GIS & 911 Addressing  
 Nacogdoches County Voting Department

Map produced by Nacogdoches County  
 Abby Scorsone, 911 Addressing Coordinator  
 Last updated August 2023

